


Hitachi Zosen  
INOVA



**PROTECTED  
MATTERS SEARCH**



APPENDIX

**13**



---

# APPENDIX 13: Protected Matters Search



# EPBC Act Protected Matters Report

This report provides general guidance on matters of national environmental significance and other matters protected by the EPBC Act in the area you have selected.

Information on the coverage of this report and qualifications on data supporting this report are contained in the caveat at the end of the report.

Information is available about [Environment Assessments](#) and the EPBC Act including significance guidelines, forms and application process details.

Report created: 09/08/17 16:19:55

[Summary](#)

[Details](#)

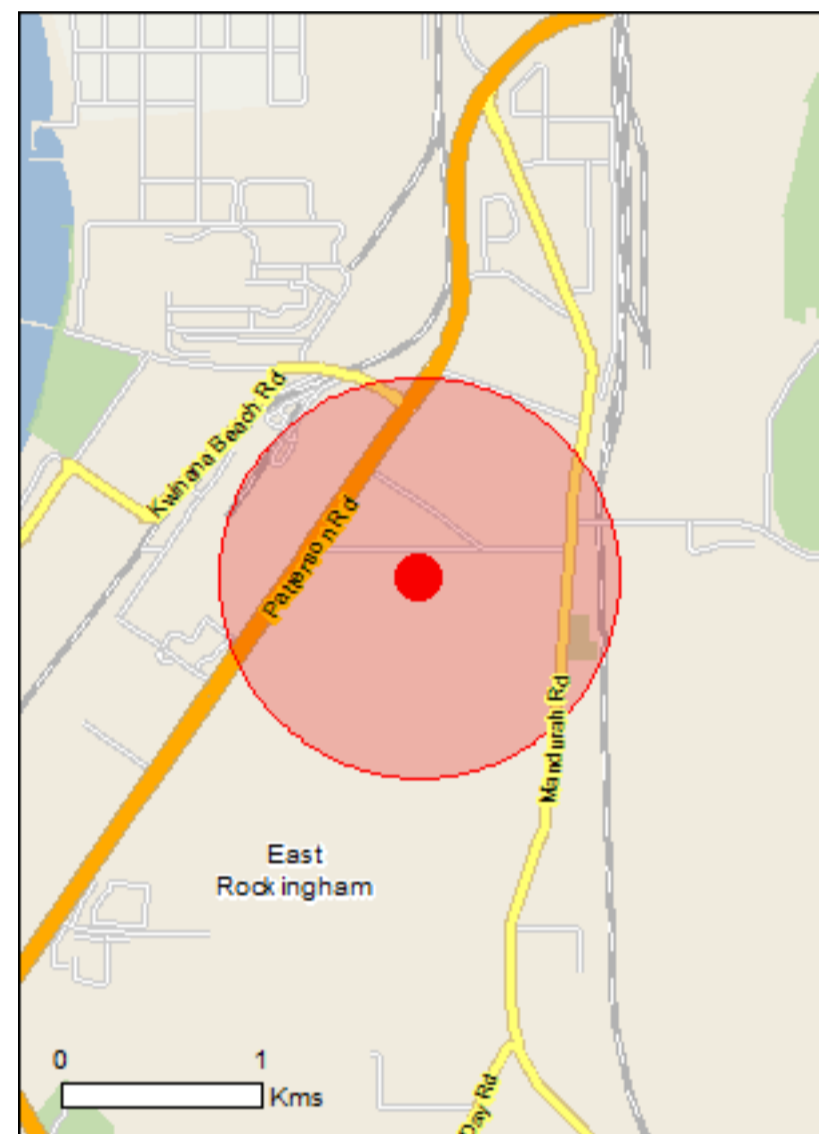
[Matters of NES](#)

[Other Matters Protected by the EPBC Act](#)

[Extra Information](#)

[Caveat](#)

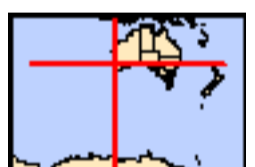
[Acknowledgements](#)



This map may contain data which are ©Commonwealth of Australia (Geoscience Australia), ©PSMA 2010

[Coordinates](#)

Buffer: 1.0Km



# Summary

## Matters of National Environmental Significance

This part of the report summarises the matters of national environmental significance that may occur in, or may relate to, the area you nominated. Further information is available in the detail part of the report, which can be accessed by scrolling or following the links below. If you are proposing to undertake an activity that may have a significant impact on one or more matters of national environmental significance then you should consider the [Administrative Guidelines on Significance](#).

<a href="#">World Heritage Properties:</a>	None
<a href="#">National Heritage Places:</a>	None
<a href="#">Wetlands of International Importance:</a>	None
<a href="#">Great Barrier Reef Marine Park:</a>	None
<a href="#">Commonwealth Marine Area:</a>	None
<a href="#">Listed Threatened Ecological Communities:</a>	2
<a href="#">Listed Threatened Species:</a>	16
<a href="#">Listed Migratory Species:</a>	12

## Other Matters Protected by the EPBC Act

This part of the report summarises other matters protected under the Act that may relate to the area you nominated. Approval may be required for a proposed activity that significantly affects the environment on Commonwealth land, when the action is outside the Commonwealth land, or the environment anywhere when the action is taken on Commonwealth land. Approval may also be required for the Commonwealth or Commonwealth agencies proposing to take an action that is likely to have a significant impact on the environment anywhere.

The EPBC Act protects the environment on Commonwealth land, the environment from the actions taken on Commonwealth land, and the environment from actions taken by Commonwealth agencies. As heritage values of a place are part of the 'environment', these aspects of the EPBC Act protect the Commonwealth Heritage values of a Commonwealth Heritage place. Information on the new heritage laws can be found at <http://www.environment.gov.au/heritage>

A [permit](#) may be required for activities in or on a Commonwealth area that may affect a member of a listed threatened species or ecological community, a member of a listed migratory species, whales and other cetaceans, or a member of a listed marine species.

<a href="#">Commonwealth Land:</a>	None
<a href="#">Commonwealth Heritage Places:</a>	None
<a href="#">Listed Marine Species:</a>	18
<a href="#">Whales and Other Cetaceans:</a>	None
<a href="#">Critical Habitats:</a>	None
<a href="#">Commonwealth Reserves Terrestrial:</a>	None
<a href="#">Commonwealth Reserves Marine:</a>	None

## Extra Information

This part of the report provides information that may also be relevant to the area you have nominated.

<a href="#">State and Territory Reserves:</a>	None
<a href="#">Regional Forest Agreements:</a>	None
<a href="#">Invasive Species:</a>	36
<a href="#">Nationally Important Wetlands:</a>	None
<a href="#">Key Ecological Features (Marine)</a>	None

# Details

## Matters of National Environmental Significance

### Listed Threatened Ecological Communities

[ [Resource Information](#) ]

For threatened ecological communities where the distribution is well known, maps are derived from recovery plans, State vegetation maps, remote sensing imagery and other sources. Where threatened ecological community distributions are less well known, existing vegetation maps and point location data are used to produce indicative distribution maps.

Name	Status	Type of Presence
<a href="#">Banksia Woodlands of the Swan Coastal Plain ecological community</a>	Endangered	Community may occur within area
<a href="#">Sedgelands in Holocene dune swales of the southern Swan Coastal Plain</a>	Endangered	Community likely to occur within area

### Listed Threatened Species

[ [Resource Information](#) ]

Name	Status	Type of Presence
<b>Birds</b>		
<a href="#">Calidris canutus</a> Red Knot, Knot [855]	Endangered	Species or species habitat may occur within area
<a href="#">Calidris ferruginea</a> Curlew Sandpiper [856]	Critically Endangered	Species or species habitat may occur within area
<a href="#">Calyptorhynchus banksii naso</a> Forest Red-tailed Black-Cockatoo, Karrak [67034]	Vulnerable	Species or species habitat likely to occur within area
<a href="#">Calyptorhynchus latirostris</a> Carnaby's Cockatoo, Short-billed Black-Cockatoo [59523]	Endangered	Species or species habitat known to occur within area
<a href="#">Leipoa ocellata</a> Malleefowl [934]	Vulnerable	Species or species habitat likely to occur within area
<a href="#">Limosa lapponica baueri</a> Bar-tailed Godwit (baueri), Western Alaskan Bar-tailed Godwit [86380]	Vulnerable	Species or species habitat likely to occur within area
<a href="#">Limosa lapponica menzbieri</a> Northern Siberian Bar-tailed Godwit, Bar-tailed Godwit (menzbieri) [86432]	Critically Endangered	Species or species habitat may occur within area
<a href="#">Numenius madagascariensis</a> Eastern Curlew, Far Eastern Curlew [847]	Critically Endangered	Species or species habitat may occur within area
<a href="#">Pachyptila turtur subantarctica</a> Fairy Prion (southern) [64445]	Vulnerable	Species or species habitat likely to occur within area
<a href="#">Rostratula australis</a> Australian Painted Snipe [77037]	Endangered	Species or species habitat may occur within area

### Mammals

Name	Status	Type of Presence
<a href="#">Dasyurus geoffroi</a> Chuditch, Western Quoll [330]	Vulnerable	Species or species habitat likely to occur within area
<a href="#">Pseudocheirus occidentalis</a> Western Ringtail Possum, Ngwayir, Womp, Woder, Ngoor, Ngoolangit [25911]	Vulnerable	Species or species habitat likely to occur within area
<b>Plants</b>		
<a href="#">Caladenia huegelii</a> King Spider-orchid, Grand Spider-orchid, Rusty Spider-orchid [7309]	Endangered	Species or species habitat may occur within area
<a href="#">Diuris micrantha</a> Dwarf Bee-orchid [55082]	Vulnerable	Species or species habitat known to occur within area
<a href="#">Diuris purdiei</a> Purdie's Donkey-orchid [12950]	Endangered	Species or species habitat may occur within area
<a href="#">Drakaea elastica</a> Glossy-leaved Hammer Orchid, Glossy-leaved Hammer Orchid, Warty Hammer Orchid [16753]	Endangered	Species or species habitat may occur within area
<b>Listed Migratory Species</b>		<a href="#">[ Resource Information ]</a>
* Species is listed under a different scientific name on the EPBC Act - Threatened Species list.		
Name	Threatened	Type of Presence
<b>Migratory Marine Birds</b>		
<a href="#">Apus pacificus</a> Fork-tailed Swift [678]		Species or species habitat likely to occur within area
<a href="#">Sterna dougallii</a> Roseate Tern [817]		Foraging, feeding or related behaviour likely to occur within area
<b>Migratory Terrestrial Species</b>		
<a href="#">Motacilla cinerea</a> Grey Wagtail [642]		Species or species habitat may occur within area
<b>Migratory Wetlands Species</b>		
<a href="#">Actitis hypoleucos</a> Common Sandpiper [59309]		Species or species habitat may occur within area
<a href="#">Calidris acuminata</a> Sharp-tailed Sandpiper [874]		Species or species habitat may occur within area
<a href="#">Calidris canutus</a> Red Knot, Knot [855]	Endangered	Species or species habitat may occur within area
<a href="#">Calidris ferruginea</a> Curlew Sandpiper [856]	Critically Endangered	Species or species habitat may occur within area
<a href="#">Calidris melanotos</a> Pectoral Sandpiper [858]		Species or species habitat may occur within area
<a href="#">Limosa lapponica</a> Bar-tailed Godwit [844]		Species or species habitat likely to occur within area
<a href="#">Numenius madagascariensis</a> Eastern Curlew, Far Eastern Curlew [847]	Critically Endangered	Species or species habitat may occur within area

Name	Threatened	Type of Presence
<a href="#">Pandion haliaetus</a> Osprey [952]		Species or species habitat may occur within area
<a href="#">Tringa nebularia</a> Common Greenshank, Greenshank [832]		Species or species habitat likely to occur within area

## Other Matters Protected by the EPBC Act

### Listed Marine Species [\[ Resource Information \]](#)

\* Species is listed under a different scientific name on the EPBC Act - Threatened Species list.

Name	Threatened	Type of Presence
<b>Birds</b>		
<a href="#">Actitis hypoleucos</a> Common Sandpiper [59309]		Species or species habitat may occur within area
<a href="#">Apus pacificus</a> Fork-tailed Swift [678]		Species or species habitat likely to occur within area
<a href="#">Ardea alba</a> Great Egret, White Egret [59541]		Species or species habitat likely to occur within area
<a href="#">Ardea ibis</a> Cattle Egret [59542]		Species or species habitat may occur within area
<a href="#">Calidris acuminata</a> Sharp-tailed Sandpiper [874]		Species or species habitat may occur within area
<a href="#">Calidris canutus</a> Red Knot, Knot [855]	Endangered	Species or species habitat may occur within area
<a href="#">Calidris ferruginea</a> Curlew Sandpiper [856]	Critically Endangered	Species or species habitat may occur within area
<a href="#">Calidris melanotos</a> Pectoral Sandpiper [858]		Species or species habitat may occur within area
<a href="#">Haliaeetus leucogaster</a> White-bellied Sea-Eagle [943]		Species or species habitat likely to occur within area
<a href="#">Limosa lapponica</a> Bar-tailed Godwit [844]		Species or species habitat likely to occur within area



Name	Threatened	Type of Presence
<a href="#">Merops ornatus</a> Rainbow Bee-eater [670]		Species or species habitat may occur within area
<a href="#">Motacilla cinerea</a> Grey Wagtail [642]		Species or species habitat may occur within area
<a href="#">Numenius madagascariensis</a> Eastern Curlew, Far Eastern Curlew [847]	Critically Endangered	Species or species habitat may occur within area
<a href="#">Pachyptila turtur</a> Fairy Prion [1066]		Species or species habitat likely to occur within area
<a href="#">Pandion haliaetus</a> Osprey [952]		Species or species habitat may occur within area
<a href="#">Rostratula benghalensis (sensu lato)</a> Painted Snipe [889]	Endangered*	Species or species habitat may occur within area
<a href="#">Sterna dougallii</a> Roseate Tern [817]		Foraging, feeding or related behaviour likely to occur within area
<a href="#">Tringa nebularia</a> Common Greenshank, Greenshank [832]		Species or species habitat likely to occur within area

## Extra Information

### Invasive Species

### [ Resource Information ]

Weeds reported here are the 20 species of national significance (WoNS), along with other introduced plants that are considered by the States and Territories to pose a particularly significant threat to biodiversity. The following feral animals are reported: Goat, Red Fox, Cat, Rabbit, Pig, Water Buffalo and Cane Toad. Maps from Landscape Health Project, National Land and Water Resources Audit, 2001.

Name	Status	Type of Presence
<b>Birds</b>		
Acridotheres tristis Common Myna, Indian Myna [387]		Species or species habitat likely to occur within area
Anas platyrhynchos Mallard [974]		Species or species habitat likely to occur within area
Carduelis carduelis European Goldfinch [403]		Species or species habitat likely to occur within area
Columba livia Rock Pigeon, Rock Dove, Domestic Pigeon [803]		Species or species habitat likely to occur within area

Name	Status	Type of Presence
Passer domesticus House Sparrow [405]		Species or species habitat likely to occur within area
Passer montanus Eurasian Tree Sparrow [406]		Species or species habitat likely to occur within area
Streptopelia chinensis Spotted Turtle-Dove [780]		Species or species habitat likely to occur within area
Streptopelia senegalensis Laughing Turtle-dove, Laughing Dove [781]		Species or species habitat likely to occur within area
Sturnus vulgaris Common Starling [389]		Species or species habitat likely to occur within area
Turdus merula Common Blackbird, Eurasian Blackbird [596]		Species or species habitat likely to occur within area
<b>Mammals</b>		
Bos taurus Domestic Cattle [16]		Species or species habitat likely to occur within area
Canis lupus familiaris Domestic Dog [82654]		Species or species habitat likely to occur within area
Felis catus Cat, House Cat, Domestic Cat [19]		Species or species habitat likely to occur within area
Funambulus pennantii Northern Palm Squirrel, Five-striped Palm Squirrel [129]		Species or species habitat likely to occur within area
Mus musculus House Mouse [120]		Species or species habitat likely to occur within area
Oryctolagus cuniculus Rabbit, European Rabbit [128]		Species or species habitat likely to occur within area
Rattus norvegicus Brown Rat, Norway Rat [83]		Species or species habitat likely to occur within area
Rattus rattus Black Rat, Ship Rat [84]		Species or species habitat likely to occur within area
Vulpes vulpes Red Fox, Fox [18]		Species or species habitat likely to occur within area
<b>Plants</b>		
Asparagus asparagoides Bridal Creeper, Bridal Veil Creeper, Smilax, Florist's Smilax, Smilax Asparagus [22473]		Species or species habitat likely to occur within area
Brachiaria mutica Para Grass [5879]		Species or species habitat may occur within area
Cenchrus ciliaris Buffel-grass, Black Buffel-grass [20213]		Species or species habitat may occur within

Name	Status	Type of Presence area
Chrysanthemoides monilifera Bitou Bush, Boneseed [18983]		Species or species habitat may occur within area
Chrysanthemoides monilifera subsp. monilifera Boneseed [16905]		Species or species habitat likely to occur within area
Genista linifolia Flax-leaved Broom, Mediterranean Broom, Flax Broom [2800]		Species or species habitat likely to occur within area
Genista sp. X Genista monspessulana Broom [67538]		Species or species habitat may occur within area
Lantana camara Lantana, Common Lantana, Kamara Lantana, Large-leaf Lantana, Pink Flowered Lantana, Red Flowered Lantana, Red-Flowered Sage, White Sage, Wild Sage [10892]		Species or species habitat likely to occur within area
Lycium ferocissimum African Boxthorn, Boxthorn [19235]		Species or species habitat likely to occur within area
Olea europaea Olive, Common Olive [9160]		Species or species habitat may occur within area
Opuntia spp. Prickly Pears [82753]		Species or species habitat likely to occur within area
Pinus radiata Radiata Pine Monterey Pine, Insignis Pine, Wilding Pine [20780]		Species or species habitat may occur within area
Rubus fruticosus aggregate Blackberry, European Blackberry [68406]		Species or species habitat likely to occur within area
Salix spp. except S.babylonica, S.x calodendron & S.x reichardtii Willows except Weeping Willow, Pussy Willow and Sterile Pussy Willow [68497]		Species or species habitat likely to occur within area
Salvinia molesta Salvinia, Giant Salvinia, Aquarium Watermoss, Kariba Weed [13665]		Species or species habitat likely to occur within area
Tamarix aphylla Athel Pine, Athel Tree, Tamarisk, Athel Tamarisk, Athel Tamarix, Desert Tamarisk, Flowering Cypress, Salt Cedar [16018]		Species or species habitat likely to occur within area
<b>Reptiles</b>		
Hemidactylus frenatus Asian House Gecko [1708]		Species or species habitat likely to occur within area

# Caveat

The information presented in this report has been provided by a range of data sources as acknowledged at the end of the report.

This report is designed to assist in identifying the locations of places which may be relevant in determining obligations under the Environment Protection and Biodiversity Conservation Act 1999. It holds mapped locations of World and National Heritage properties, Wetlands of International and National Importance, Commonwealth and State/Territory reserves, listed threatened, migratory and marine species and listed threatened ecological communities. Mapping of Commonwealth land is not complete at this stage. Maps have been collated from a range of sources at various resolutions.

Not all species listed under the EPBC Act have been mapped (see below) and therefore a report is a general guide only. Where available data supports mapping, the type of presence that can be determined from the data is indicated in general terms. People using this information in making a referral may need to consider the qualifications below and may need to seek and consider other information sources.

For threatened ecological communities where the distribution is well known, maps are derived from recovery plans, State vegetation maps, remote sensing imagery and other sources. Where threatened ecological community distributions are less well known, existing vegetation maps and point location data are used to produce indicative distribution maps.

Threatened, migratory and marine species distributions have been derived through a variety of methods. Where distributions are well known and if time permits, maps are derived using either thematic spatial data (i.e. vegetation, soils, geology, elevation, aspect, terrain, etc) together with point locations and described habitat; or environmental modelling (MAXENT or BIOCLIM habitat modelling) using point locations and environmental data layers.

Where very little information is available for species or large number of maps are required in a short time-frame, maps are derived either from 0.04 or 0.02 decimal degree cells; by an automated process using polygon capture techniques (static two kilometre grid cells, alpha-hull and convex hull); or captured manually or by using topographic features (national park boundaries, islands, etc). In the early stages of the distribution mapping process (1999-early 2000s) distributions were defined by degree blocks, 100K or 250K map sheets to rapidly create distribution maps. More reliable distribution mapping methods are used to update these distributions as time permits.

Only selected species covered by the following provisions of the EPBC Act have been mapped:

- migratory and
- marine

The following species and ecological communities have not been mapped and do not appear in reports produced from this database:

- threatened species listed as extinct or considered as vagrants
- some species and ecological communities that have only recently been listed
- some terrestrial species that overfly the Commonwealth marine area
- migratory species that are very widespread, vagrant, or only occur in small numbers

The following groups have been mapped, but may not cover the complete distribution of the species:

- non-threatened seabirds which have only been mapped for recorded breeding sites
- seals which have only been mapped for breeding sites near the Australian continent

Such breeding sites may be important for the protection of the Commonwealth Marine environment.

# Coordinates

-32.25118 115.77548

# Acknowledgements

This database has been compiled from a range of data sources. The department acknowledges the following custodians who have contributed valuable data and advice:

- [-Office of Environment and Heritage, New South Wales](#)
- [-Department of Environment and Primary Industries, Victoria](#)
- [-Department of Primary Industries, Parks, Water and Environment, Tasmania](#)
- [-Department of Environment, Water and Natural Resources, South Australia](#)
- [-Department of Land and Resource Management, Northern Territory](#)
- [-Department of Environmental and Heritage Protection, Queensland](#)
- [-Department of Parks and Wildlife, Western Australia](#)
- [-Environment and Planning Directorate, ACT](#)
- [-Birdlife Australia](#)
- [-Australian Bird and Bat Banding Scheme](#)
- [-Australian National Wildlife Collection](#)
- [-Natural history museums of Australia](#)
- [-Museum Victoria](#)
- [-Australian Museum](#)
- [-South Australian Museum](#)
- [-Queensland Museum](#)
- [-Online Zoological Collections of Australian Museums](#)
- [-Queensland Herbarium](#)
- [-National Herbarium of NSW](#)
- [-Royal Botanic Gardens and National Herbarium of Victoria](#)
- [-Tasmanian Herbarium](#)
- [-State Herbarium of South Australia](#)
- [-Northern Territory Herbarium](#)
- [-Western Australian Herbarium](#)
- [-Australian National Herbarium, Canberra](#)
- [-University of New England](#)
- [-Ocean Biogeographic Information System](#)
- [-Australian Government, Department of Defence Forestry Corporation, NSW](#)
- [-Geoscience Australia](#)
- [-CSIRO](#)
- [-Australian Tropical Herbarium, Cairns](#)
- [-eBird Australia](#)
- [-Australian Government – Australian Antarctic Data Centre](#)
- [-Museum and Art Gallery of the Northern Territory](#)
- [-Australian Government National Environmental Science Program](#)
- [-Australian Institute of Marine Science](#)
- [-Reef Life Survey Australia](#)
- [-American Museum of Natural History](#)
- [-Queen Victoria Museum and Art Gallery, Inveresk, Tasmania](#)
- [-Tasmanian Museum and Art Gallery, Hobart, Tasmania](#)
- [-Other groups and individuals](#)

The Department is extremely grateful to the many organisations and individuals who provided expert advice and information on numerous draft distributions.

Please feel free to provide feedback via the [Contact Us](#) page.